


Hiking Through History: Alabama's Historic Hiking Trails

Alabama is a state with a rich and storied history, and some of the best ways to experience it is by hiking through its many historic trails. These trails offer a unique opportunity to explore the state's past while enjoying the beauty of the outdoors.



Hiking Through History Alabama: Exploring the Heart of Dixie's Past by Trail from the Selma Historic Walk to the Confederate Memorial Park by Joe Cuhaj

★★★★★ 5 out of 5

Language : English
File size : 34350 KB
Text-to-Speech : Enabled
Screen Reader : Supported
Enhanced typesetting : Enabled
Word Wise : Enabled
Print length : 241 pages



Here are a few of the most popular and rewarding historic hiking trails in Alabama:

1. Horseshoe Bend National Military Park

Horseshoe Bend National Military Park is located in the town of Daviston, Alabama. It was the site of the Battle of Horseshoe Bend, which was fought between the Creek Indians and the United States Army in 1814. The battle

was a decisive victory for the United States, and it helped to open up the Alabama Territory for settlement.

The park offers a variety of hiking trails, ranging from easy to challenging. One popular trail is the Ridge Trail, which leads to the top of Horseshoe Bend. The trail is about 2 miles long and offers stunning views of the Tallapoosa River Valley.



2. Tannehill Ironworks Historical State Park

Tannehill Ironworks Historical State Park is located in the town of McCalla, Alabama. It was once the site of a thriving ironworks, which operated from 1859 to 1920. The park now offers a glimpse into the history of Alabama's iron industry.

The park offers a variety of hiking trails, including the Iron Trail, the Furnace Trail, and the Village Trail. These trails range from easy to moderate in

difficulty, and they offer a variety of scenic views. Visitors can also explore the remains of the ironworks, including the blast furnace, the rolling mill, and the forge.




Ruins of the blast furnace at Tannehill Ironworks Historical State Park

3. Cheaha State Park

Cheaha State Park is located in the Talladega National Forest. It is home to Mount Cheaha, which is the highest point in Alabama. The park offers a variety of hiking trails, ranging from easy to challenging.

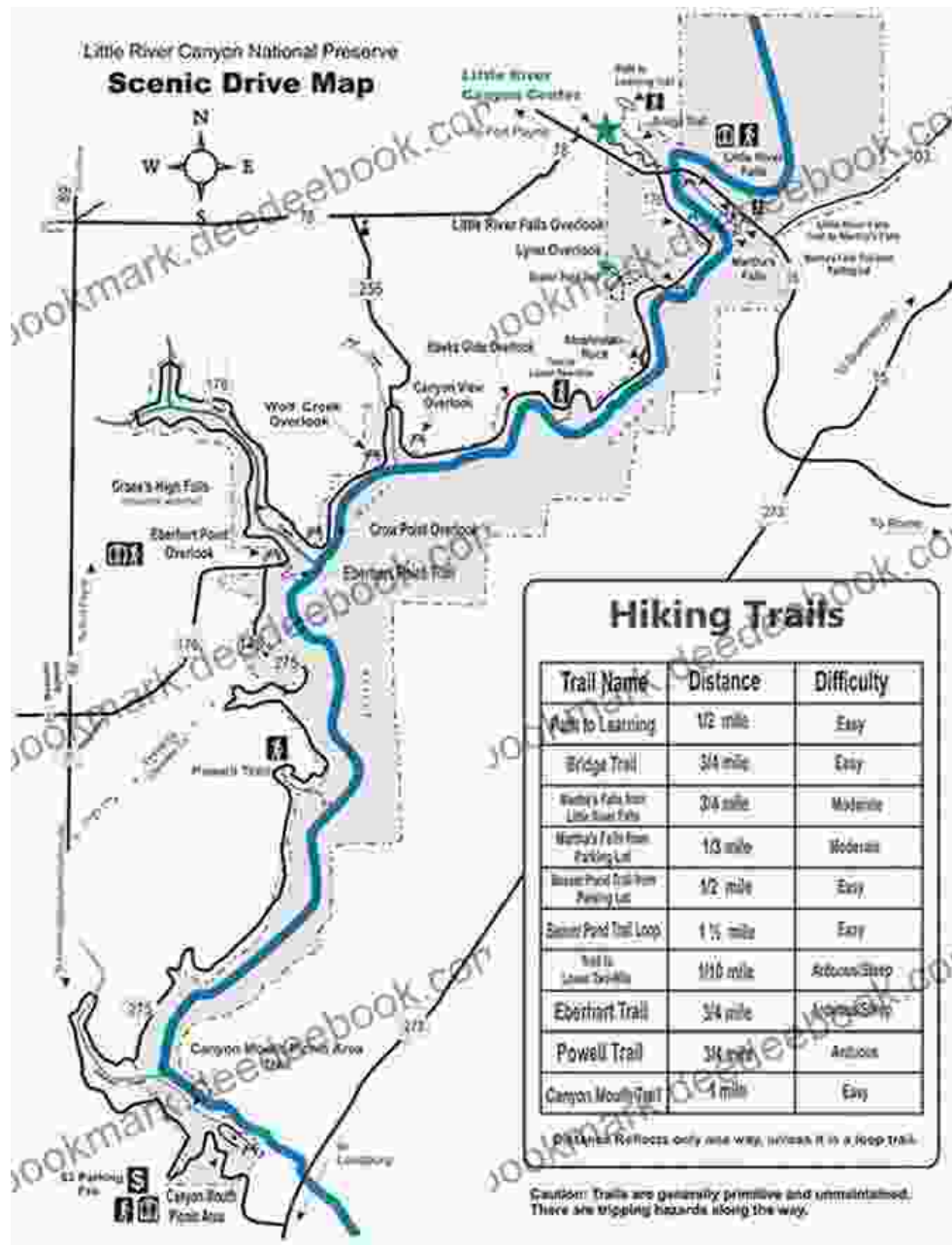
One popular trail is the Chinnabee Silent Trail, which leads to the summit of Mount Cheaha. The trail is about 3 miles long and offers stunning views of the surrounding mountains and valleys. Visitors can also explore the park's other hiking trails, which offer a variety of scenic views and opportunities for wildlife viewing.



4. Little River Canyon National Preserve

Little River Canyon National Preserve is located in northeastern Alabama. It is home to Little River Canyon, which is one of the deepest canyons in the eastern United States. The preserve offers a variety of hiking trails, ranging from easy to challenging.

One popular trail is the Canyon Rim Trail, which follows the rim of Little River Canyon. The trail is about 5 miles long and offers stunning views of the canyon and its waterfalls. Visitors can also explore the preserve's other hiking trails, which offer a variety of scenic views and opportunities for wildlife viewing.




Hiker on the Canyon Rim Trail at Little River Canyon National Preserve


5. DeSoto State Park

DeSoto State Park is located in northeastern Alabama. It is home to DeSoto Falls, which is the highest waterfall in Alabama. The park offers a variety of hiking trails, ranging from easy to challenging.

One popular trail is the DeSoto Falls Trail, which leads to the base of DeSoto Falls. The trail is about 2 miles long and offers stunning views of the waterfall and its surrounding canyon. Visitors can also explore the park's other hiking trails, which offer a variety of scenic views and opportunities for wildlife viewing.



These are just a few of the many historic hiking trails that Alabama has to offer. These trails offer a unique opportunity to explore the state's rich history while enjoying the beauty of the outdoors. So, whether you are a history buff or just looking for a great hike, be sure to check out one of Alabama's historic hiking trails.



Hiking Through History Alabama: Exploring the Heart of Dixie's Past by Trail from the Selma Historic Walk to the Confederate Memorial Park by Joe Cuhaj

★★★★★ 5 out of 5

Language : English
File size : 34350 KB
Text-to-Speech : Enabled
Screen Reader : Supported
Enhanced typesetting : Enabled
Word Wise : Enabled
Print length : 241 pages



Don't Stop Thinking About the Music: Exploring the Power and Impact of Music in Our Lives

Music is an intrinsic part of our human experience, a universal language that transcends cultural boundaries and connects us all. It has the power...



Snowman Story Problems Math With Santa And Friends

It's a cold winter day, and the snowmen are having a snowball fight! But they need your help to solve these math problems to win. ****Problem 1:****
Santa has 10...